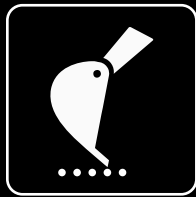




Dense point cloud



Measurement from lowest point



Automatic surface log & documentation



Makin' Surfaces

Efficiency and productivity at a glance

Makin' Surfaces enhances operator overview and efficiency by automatic as-built surface documentation and graphical visualization of project progress and completion status.

The operator is continuously guided by a color-coded plot showing the bottom of the cut relative to the reference surface.

The documented as-built surfaces are available on Makin' Cloud for exporting and post processing.

Makin' Surfaces increases project productivity and reduces the operator workload through effortless, continuous documentation of all excavation progress.

BENEFITS:

- +** Accuracy
- +** Better documentation
- +** Fewer mistakes
- +** Better safety on site
- +** Dynamic project planning
- +** No weather dependency

= Time and costs savings